



MAPQUEST





Lynchburg Plant


















**EMBASSY SUITES
HOTELS®**

























EVERYTHING FOR A REASON®

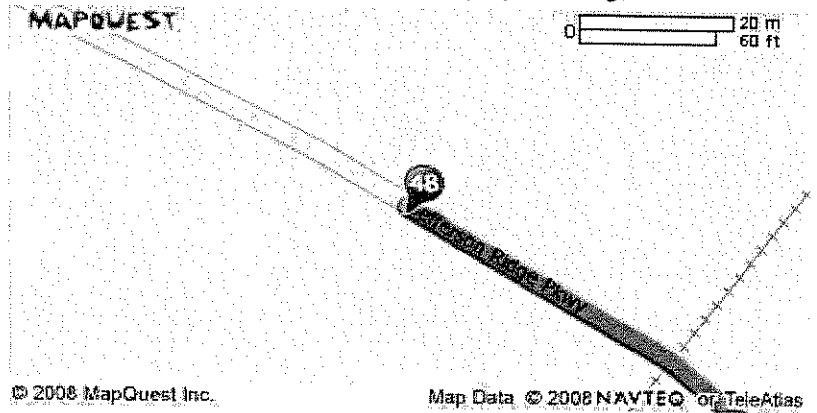
 COMPLIMENTARY, COOKED-TO-ORDER BREAKFAST  TWO-Room SUITES,
 OPEN AIR PATRIUMS AND  EVENING MANAGER'S RECEPTION.

A: 2800 Silver Star Rd, Orlando, FL 32808-3941

	1: Start out going EAST on SILVER STAR RD/FL-416 toward CLEMSON RD.	0.2 mi
	2: Turn LEFT onto N JOHN YOUNG PKWY/FL-423 N. Continue to follow FL-423 N.	3.6 mi
	3: Merge onto I-4 E via the ramp on the LEFT.	16.1 mi
	4: Take EXIT 104 toward US-17/ZOO/US-92/SANFORD/DEBARY.	0.3 mi
	5: Merge onto ORANGE BLVD.	0.1 mi
	6: Stay STRAIGHT to go onto CR-15 N/MONROE RD.	0.3 mi
	7: Turn LEFT onto US-17-92/US-17 N/US-92 N. Continue to follow US-17 N.	16.8 mi
	8: Turn SLIGHT RIGHT onto FL-11 N.	29.4 mi
	9: FL-11 N becomes W MOODY BLVD.	0.5 mi
	10: Turn LEFT onto N STATE ST/US-1/FL-100. Continue to follow US-1 N.	14.2 mi
	11: Merge onto I-95 N via the ramp on the LEFT toward JACKSONVILLE.	41.4 mi
	12: Merge onto FL-115 N via EXIT 340.	8.8 mi
	13: Stay STRAIGHT to go onto FL-113 N/SOUTHSIDE CONNECTOR BLVD.	2.6 mi
	14: Merge onto FL-9A N.	10.1 mi
	15: Merge onto I-95 N via EXIT 35B toward SAVANNAH (Passing through GEORGIA, then crossing into SOUTH CAROLINA).	297.3 mi

	16: Merge onto US-52 N via EXIT 164 toward DARLINGTON.	5.2 mi
	17: Turn LEFT onto S GOVERNOR WILLIAMS HWY/US-52 N. Continue to follow US-52 N.	18.4 mi
	18: Turn SLIGHT LEFT onto US-52 W.	13.5 mi
	19: Turn SLIGHT RIGHT onto MARKET ST/US-1/US-52/SC-9.	0.9 mi
	20: Turn LEFT onto 2ND ST/US-1/US-52/SC-9.	0.4 mi
	21: Turn RIGHT onto POWE ST/US-1 N/SC-9 S. Continue to follow US-1 N/SC-9 S.	1.9 mi
	22: Turn LEFT onto US-1 N (Crossing into NORTH CAROLINA).	17.3 mi
	23: Turn SLIGHT LEFT onto US-220 N.	79.3 mi
	24: Merge onto I-85 BR N/US-29 N/US-70 E via EXIT 79A toward I-40 E/BURLINGTON.	3.6 mi
	25: Merge onto US-29 N via EXIT 39 toward REIDSVILLE.	40.2 mi
	26: Take US-29 BR N toward DANVILLE/MARTINSVILLE (Crossing into VIRGINIA).	3.7 mi
	27: Turn LEFT onto PIEDMONT DR.	1.7 mi
	28: Take the US-29 N ramp toward LYNCHBURG.	0.4 mi
	29: Merge onto US-29 BR N.	7.7 mi
	30: Merge onto US-29 N toward CHATHAM/LYNCHBURG.	32.9 mi
	31: Take the VA-43 ramp toward ALTAVISTA/LEESVILLE.	0.3 mi
	32: Turn LEFT onto VA-43/BEDFORD AVE. Continue to follow VA-43.	1.2 mi
	33: Turn RIGHT onto DEARING FORD RD.	0.5 mi
	34: Turn LEFT onto VA-626.	0.1 mi
	35: Turn RIGHT onto GOODMAN CROSSING RD.	0.7 mi
	36: Turn LEFT to stay on GOODMAN CROSSING RD.	3.7 mi
	37: GOODMAN CROSSING RD becomes LEESVILLE RD.	4.3 mi
	38: LEESVILLE RD becomes VA-682/VA-683.	1.0 mi

- ←
39: Turn LEFT onto TOWN FORK RD/VA-623. Continue to follow TOWN FORK RD. 2.9 mi
- ←
40: Turn LEFT onto ALUM SPRINGS RD. 0.1 mi
- **41:** Turn RIGHT onto TURKEY FOOT RD. 1.1 mi
- ↑
42: TURKEY FOOT RD becomes TURKEYFOOT RD. 1.2 mi
- **43:** Turn RIGHT onto THOMAS JEFFERSON RD. 1.6 mi
- **44:** Turn RIGHT onto BATEMAN BRIDGE RD. 0.1 mi
- ←
45: Turn LEFT to stay on BATEMAN BRIDGE RD. 1.4 mi
- **46:** Turn RIGHT onto US-221. 3.0 mi
- ←
47: Turn LEFT onto JEFFERSON RIDGE PKWY. 0.2 mi
- END
48: End at 230 Jefferson Ridge Pkwy Lynchburg, VA 24501-6953



Estimated Time: 12.0 hours 29 minutes Estimated Distance: 692.29 miles

B: 230 Jefferson Ridge Pkwy, Lynchburg, VA 24501-6953

Total Time: 12.0 hours 29 minutes Total Distance: 692.29 miles

Need help on the go? FREE 411 & MapQuest directions from **1-800-FREE411** (1-800-373-3411).



All rights reserved. Use subject to License/Copyright Map Legend
 Directions and maps are informational only. We make no warranties on the accuracy of their content, road conditions or route usability or expeditiousness. You assume all risk of use. MapQuest and its suppliers shall not be liable to you for any loss or delay resulting from your use of MapQuest. Your use of MapQuest means you agree to our [Terms of Use](#)